







**JMC
Proposed
Ward Boundary**

Legend

-  RAILWAYS
-  ROAD
-  CANT
-  RIVER
-  WATERBODIES
-  Ward_Boundary

Scale

1 cm = 69 m

**Author
Municipal Corporation
Jabalpur**

Prepared By-Balendra Shukla

