







# JMC Proposed Ward Boundary

## Legend

-  RAILWAYS
-  ROAD
-  CANT
-  RIVER
-  WATERBODIES
-  Ward\_Boundary

## Scale

1 cm = 60 m

**Author**  
Municipal Corporation  
Jabalpur

Prepared By-Balendra Shukla

