
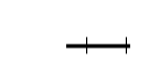






# JMC Proposed Ward Boundary

## Legend

-  Ward\_Boundary
-  RAILWAYS
-  ROAD
-  RIVER
-  CANT
-  WATERBODIES

## Scale

1 cm = 380 m

**Author**  
Municipal Corporation  
Jabalpur

Prepared By-Balendra Shukla

